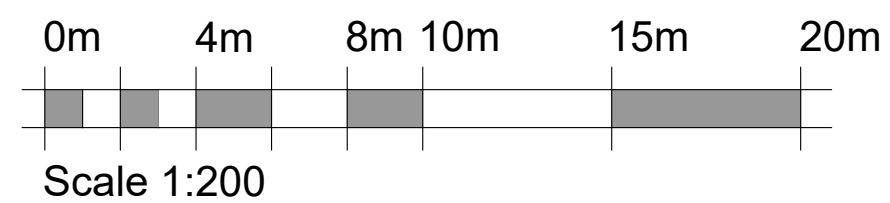
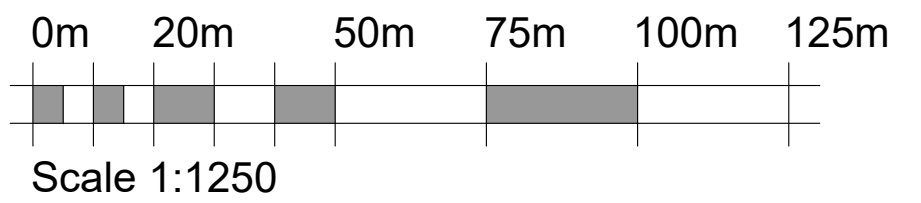



Proposed Block Plan
Scale 1:200



Ordnance Survey (c) Crown Copyright 2021. All rights reserved. Licence number 100022432

Site Location Plan
Scale 1:1250



PLANNING ISSUE
PLEASE NOTE
THESE DRAWINGS ARE FOR THE PURPOSE OF
PLANNING ONLY
THESE ARE NOT CONSTRUCTION DRAWINGS



5 BLOTTS BARN, BROOKS ROAD, RAUNDS, NORTHANTS, NN9 6NS
01933 551389 :: info@blueprintdesign.org.uk

TITLE	2 Storey Extension for Mr & Mrs Rogers 29 High Street, Stanwick, NN9 6QA		
DETAIL	Site Location & Proposed Block Plan		
SCALE	As Noted	SHEET:	A3
DRAWN	KD	CHECKED	KLG
DATE	April 2021	ISSUE	PLANNING
			20-174-12

CONTRACTORS MUST CHECK ALL DIMENSIONS ON SITE. ONLY FIGURED DIMENSIONS ARE TO BE WORKED FROM DISCREPANCIES MUST BE REPORTED TO BLUEPRINT BEFORE PROCEEDING. © THIS DRAWING IS COPYRIGHT.